



Contribution to study of soil salinity in the region of Fetzara Lake (Northeast of Algeria)

F. Zahi^{*}, R. Djamai^{}, A. M. Drouiche^{*}, F. Medjani^{*}**

^{}Department of Geology, Faculty of Earth Sciences.*

*^{**}Department of Biology, Faculty of Natural Sciences.*

Badji Mokhtar University, BP 12, Annaba 23000, Algeria

Email: zahi_faouzi@yahoo.fr , Tel: +213 7 77 59 83 46

Abstract:

The lake of Fetzara is located in the North-east of Algeria, it is situated at 18 km South-east of the city of Annaba. It lies down on 17 km from East to West and 13 km from North to South with an area of about 18600 ha, it was officially classified as an area "Ramsar", which involves protection of this location. Several studies have been conducted on water and soil of the region Fetzara [1-7]. These studies carried out to monitor the salinity and to highlight its origins and factors governing it. The main objective of this study was to evaluate soil properties of Fetzara Lake that are very affected by the phenomenon of salinization and to study their variation with depth. The samples were taken on the first two layers (0-20 cm and 20-40 cm) at 8 points around the Fetzara Lake or a total of 16 samples. The analytical results indicate that soil salinity has reached its maximum in the north-east (region of Wadi Zied) and south of Lake (region of Cheurfa) with a dominance of sodium chloride-chemical facies.

Keywords: Fetzara Lake, Ramsar, salinity, hydromorphic soils, Vertisols, halomorphic soils.

1. Introduction

The Soil quality has been defined as the result of its physical, chemical and biological properties, which allows growth and crop development, regulation and the score of water flow through the environment and acting as filter pump towards the pollutants.

The soil quality reflects its ability to retain and to release water and nutrients to maintain its biodiversity and resisting to effects of practices that can lead to its degradation. It is obvious that soil quality towards a given use depends on the intrinsic properties of the geochemical environment and climate and its use by humans [8].

2. Characteristics of the studied area

Fetzara Lake is located at 18 km southeast of the city of Annaba in the extreme east of Algeria. It lies on 17 km from east to west and 13 km from north to south with a surface of about 18600 ha (Figure 1). This area is subject to a Mediterranean climate with two distinct seasons: one humid and another dry.

The lake water is temporary depending on the intensity of the rainy season on which it depends almost exclusively, it is generally an area of over 13000 ha of land flooded in winter and forming large meadows [9]. The presence of a main channel across the lake from west to east provides the drainage, but it is insufficient to evacuate the water in the winter [1].

Colloque International « Journées des Géosciences de l'Environnement »
 Oujda, 21, 22 et 23 Juin 2011 « Environnement et développement durable ».

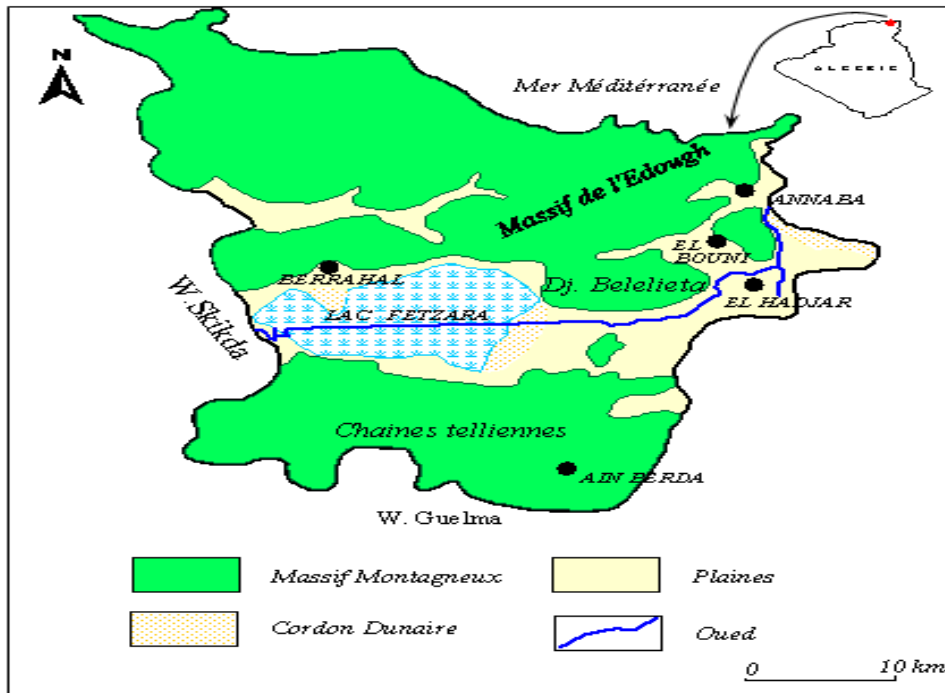


Figure 1: Geographic situation of Fetzara Lake.

The soils of Fetzara Lake have been the subject of several studies for agricultural development, all of which revealed any significant constraints on their use such as salinization and hydromorphy [1, 2, 3, and 7].

These studies have helped to classify the soils into four classes: the less evolved soils of non-climate origin resulting from erosion, colluvial and alluvial deposits, the vertisols; alluvial deposits with high clay content as the drought comes easy to cracking; hydromorphic soils and halomorphous soils with high salinity (Figure 2).

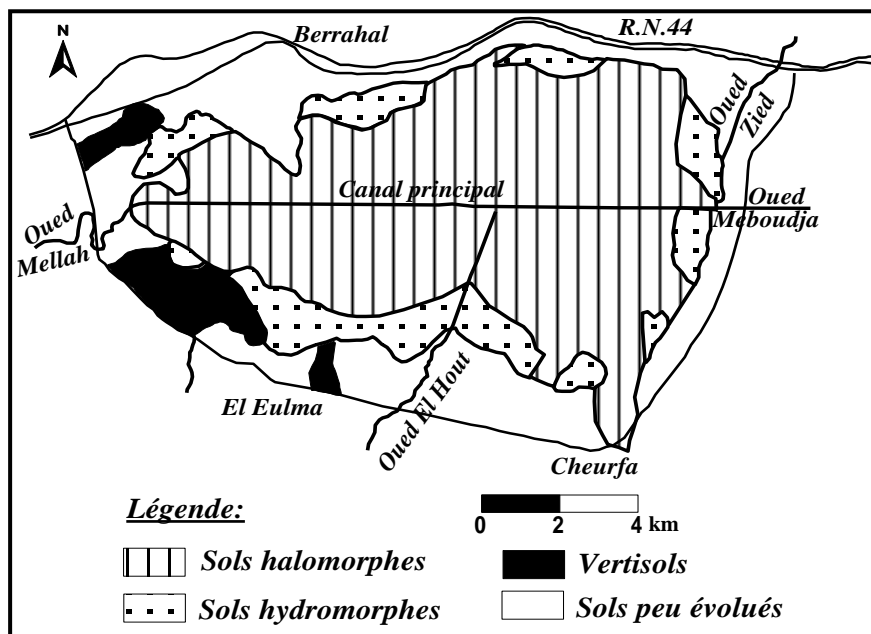


Figure 2: Distribution of soils classes of Fetzara Lake [3].

3. Materials and methods

The sampling was performed on the first two layers (0 - 20 cm and 20 - 40 cm) because, at this level, takes place the most important ions exchange. They were made at eight points around of Fetzara Lake or a total of 16 samples (Figure 3).

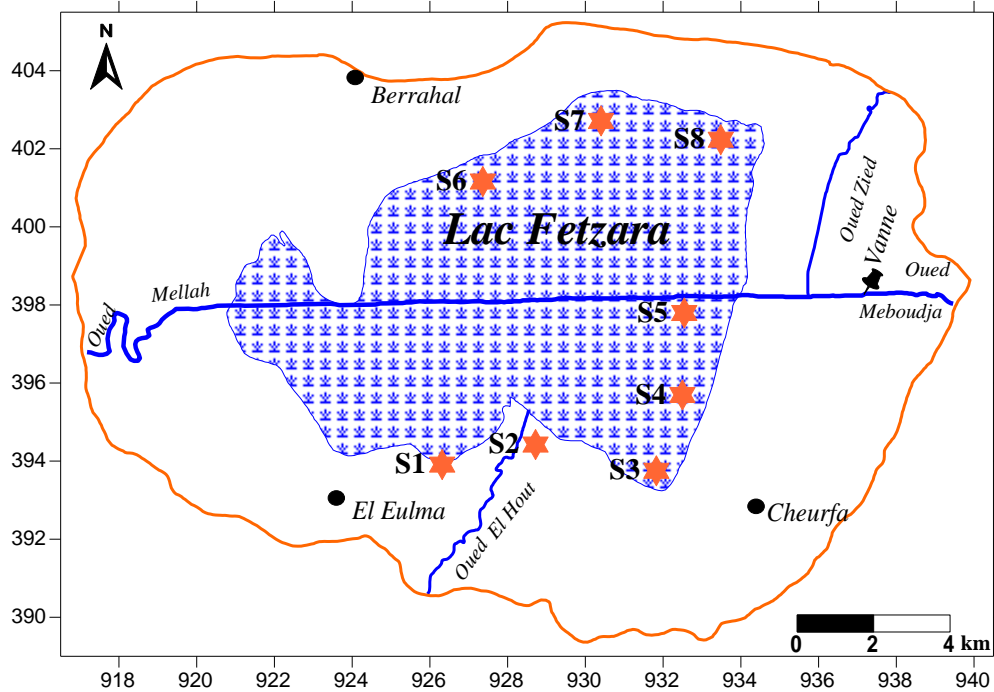


Figure 3: Inventory Map of sampling points.

The soil samples were dried to fresh air ground and sieved to 2 mm to obtain the fine particles that will be used for all chemical and physicochemical analysis. The soil analysis carried out concerning the density, porosity, carbon and organic matter, pH, electrical conductivity and soluble salts. These characteristics are obtained with the current methods of analysis in soil science (Table 1).

Table 1: Physical and chemical methods of soil analysis.

Parameters	Symbol	Unit	Méthods
pH	pH	/	pH meter
Electrical conductivity	EC	µs/cm	Conductimeter
Organic carbon	C	%	Anne modified
Organic matter	MO	%	MO = % C * 1.72
Density	D	g/cm ³	Paraffine
Porosity	P	%	P = (1 - Da / Dr) * 100
Calcium, Magnesium	Ca ⁺⁺ , Mg ⁺⁺	mg/l	Complexometry
Chlorides	Cl ⁻	mg/l	Mohr au AgNO ₃ .
Sulfates	SO ₄ ⁻	mg/l	Gravimetry a BaCl ₂
Bicarbonates, Carbonates	HCO ₃ ⁻ , CO ₃ ⁻	mg/l	Sulfuric acid (H ₂ SO ₄).
Sodium and Potassium	Na ⁺ , K ⁺	mg/l	Flame emission spectrometry

4. Results and Discussion

4.1 The physical properties soils

The soil physical properties affected by soluble salts are reflected by the notable modifications. Soil structure of Fetzara Lake is of prismatic type to columnar tendency, these characteristics are those of the soil affected by salinity.

The soil of the Fetzara Lake are characterized by a real density of about 2.31 g/cm^3 , an average porosity of about 33%, permeability in most cases less than 2 cm/h , the pH is slightly acidic to alkaline (5.65 to 7.93), and an organic matter content highly variable (0.26 to 7.67%) [10]. Their evolution is closely related to the water cycle, by flooding of winter and summer dewatering.

4.2 Study of soil salinity

The previous studies show that the salinity is particularly important in the north, in the east and in the southeast of Fetzara Lake.

The West and the center of the lake seems to be the areas slightly affected by salts due to movement of salts towards the periphery with desalination of the center Lake [7]. The Average of electrical conductivity of soil solution in the lake is about $1534 \text{ }\mu\text{s/cm}$ for the layer 0-20 cm, and $2577 \text{ }\mu\text{s/cm}$ for the other layer 20-40 cm, indicating a very large variation between the two layers with a high concentration of soluble salts in depth (Figure 4).

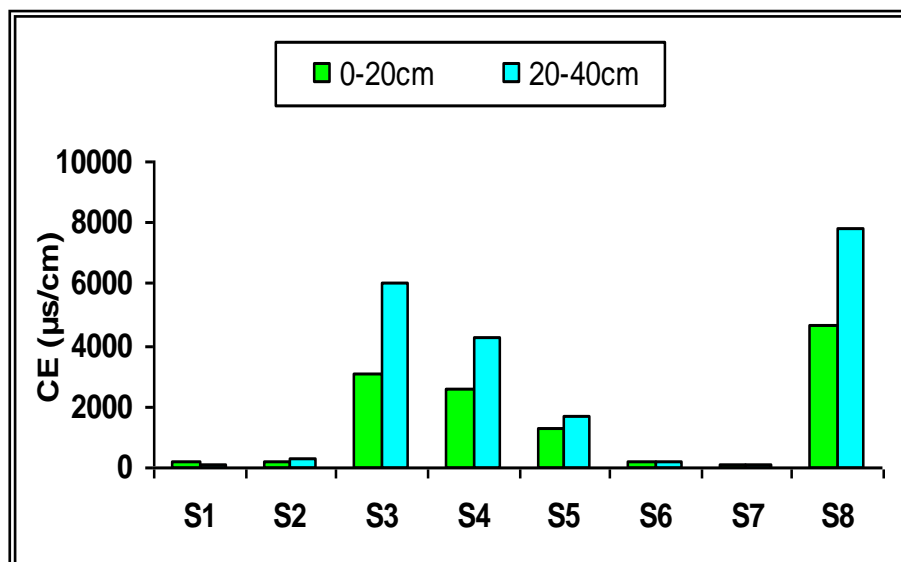


Figure 4: Variation of electrical conductivity (EC $\mu\text{s/cm}$).

The Soil can be affected by the problem of salinity due to presence of excessive concentrations of soluble salts, sodium or both at once. The soluble salts concerned are essentially, Ca^{++} , Mg^{++} , K^+ , Na^+ , Cl^- , SO_4^{--} and HCO_3^- (Table 2).

4.3 Principal component analysis

The observation of the correlation circle formed by the two axes F1 and F2, we show that the factor F1 expresses 72.40% of the variance (Figure 5). On this axis, the soluble salts (Ca^{++} , Mg^{++} , Na^+ , Cl^- , SO_4^{--} and EC) are opposed to HCO_3^- which represents the carbonate alkalinity. This is an axis which probably reflects at the same time the phenomenon of salinization affecting certain types of soils and an alkalization that develop on other [10].

Colloque International « Journées des Géosciences de l'Environnement »
 Oujda, 21, 22 et 23 Juin 2011 « Environnement et développement durable ».

Table 2: Results of chemical analysis of soil solutions in Fetzara Lake

Layers	soluble salts (meq/l)	Ca ⁺⁺	Mg ⁺⁺	Na ⁺	K ⁺	Cl ⁻	SO ₄ ⁻²	HCO ₃ ⁻
0 - 20cm	Max	25.6	34.4	20.83	0.39	104	5.44	4.7
	Med	15.3	16.5	12.73	0.18	70.5	3.11	3.4
	Min	5.6	1.6	2.1	0.02	40	1.08	1.5
20- 40cm	Max	30.4	66.4	36	0.39	208	6.26	6.3
	Med	16	26.6	17.79	0.17	100	3.19	2.97
	Min	3.2	1.6	1.51	0.03	28	0.96	1.5

The second axis F2, which represents 12.29% of the variance, opposes the soluble salts to the alkalinity, pH and K⁺. It may reflect the processes of salinization and alkalization. But also the phenomenon of fixation of K⁺ by some clay minerals is not being ruled out.

The distribution of individuals allows us to visualize three groups of associations; the first group G1 (S3, S4, S8, S11, S12 and S16) is characterized by mineralized solutions, it is opposed to the second group G2 (S6, S7, S14 and S15) representing the less mineralized solutions. The third group G3 (S1, S2, S9 and S10) includes the solutions loaded with bicarbonate.

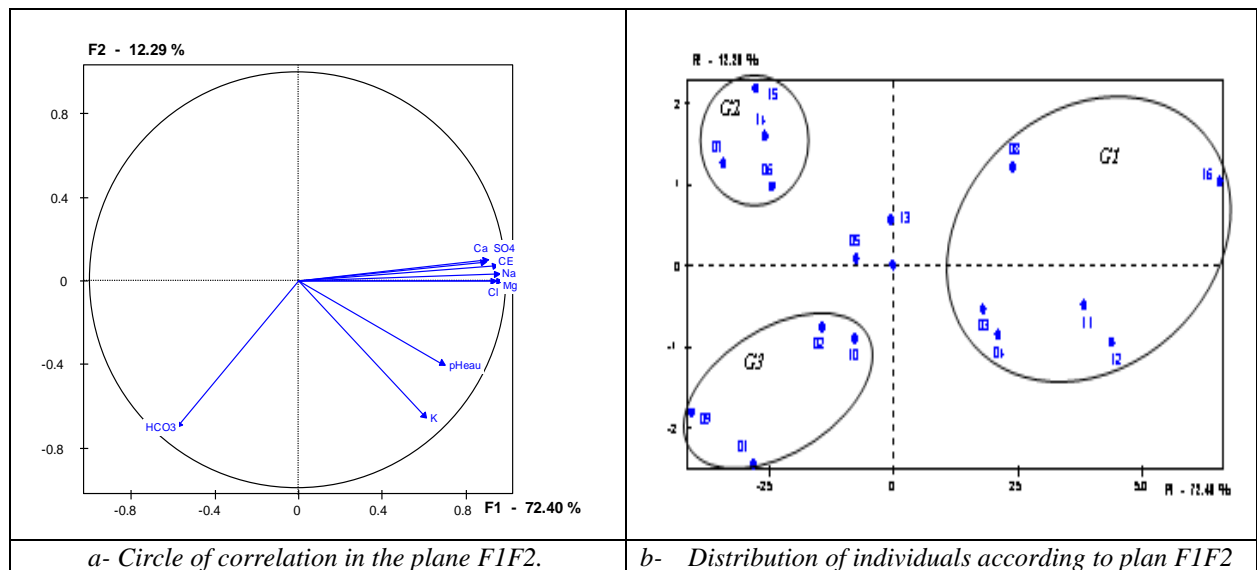


Figure 5: Principal component analysis of soil in the Fetzara region.

5. Conclusion

The pedological studies of the Fetzara Lake have identified four classes of soil namely; less evolved soils, Vertisols, Hydromorphic soils and halomorphic soils. The analytical results indicate that the soil of the Lake Fetzara is characterized by an average porosity of about 33%, the pH is slightly acidic to alkaline (5.65 to 7.93), and the organic matter content is highly variable (0.26 to 7.67 %). The electrical conductivity of soil is characterized by a very wide variation (0.073 to 7.83 ms / cm), the soil salinity has reached its maximum in the north-east and south of the lake (region of Cheurfa). The concentrations of soluble salts vary in the same direction as the electrical conductivity with a dominance of sodium-chloride chemical facies.

Colloque International « Journées des Géosciences de l'Environnement »
Oujda, 21, 22 et 23 Juin 2011 « Environnement et développement durable ».

References

1. Durand, J. Premiers résultats de l'étude des sols du lac Fetzara. Doc inédit ; SES Alger, (1950) 112 p.
2. Ifagraria. Etude générale de la mise en valeur agricole des plaines côtières d'Annaba. Soc Ifagraria, Rome ; partie I, (1967) 169 p.
3. Agence Japonaise de Coopération Internationale. Etude de la faisabilité du projet d'aménagement agricole de la région périphérique du Lac Fetzara. (1985) Vol. 3.
4. Zenati, N. Relation Nappes - Lac Confirmation par l'hydrochimie cas de la plaine Ouest d'El Hadjar lac Fetzara N-E Algérien. Mémoire de Magister, option : Chimie et Environnement. Univ. Annaba, (1999) 151p.
5. Belhamra, A. Contrôle de la salinité des eaux du lac Fetzara jusqu'à la mer. Mémoire de Magister, option : Biologie et physiologie des organismes Marins. Univ. Annaba, (2001) 110 p.
6. Habes, S. Pollution saline d'un lac, cas du lac Fetzara, Est Algérien. Mémoire de Magister, option : Hydrogéologie. Univ. Annaba, (2006) 103 p.
7. Djamai, R. Contribution à l'étude de la salinité des sols et des eaux du lac Fetzara (Annaba). Mémoire de Magister, option : Science Agronomiques. INA Alger, (1993)78 p.
7. Badraoui, M., Soudi, B., Farhat, A. Variation de la qualité des sols : une base pour évaluer la durabilité de la mise en valeur agricole sous irrigation par pivot au Maroc. Institut Agronomique et Vétérinaire Hassan II, Rabat, Maroc. (1998) pp 227-233.
8. Direction générale des forêts. Atlas des 26 zones humides Algériennes d'importance internationale, Algérie. (2002) p 53-55.
9. Zahi, F. la qualité des eaux et des sols de la région du lac Fetzara (Nord-Est Algérien). Mémoire de Magister, option : Géosciences. Université d'Annaba, (2008) 150 p(2011)

(2011) <http://www.jmaterenvirosci.com>